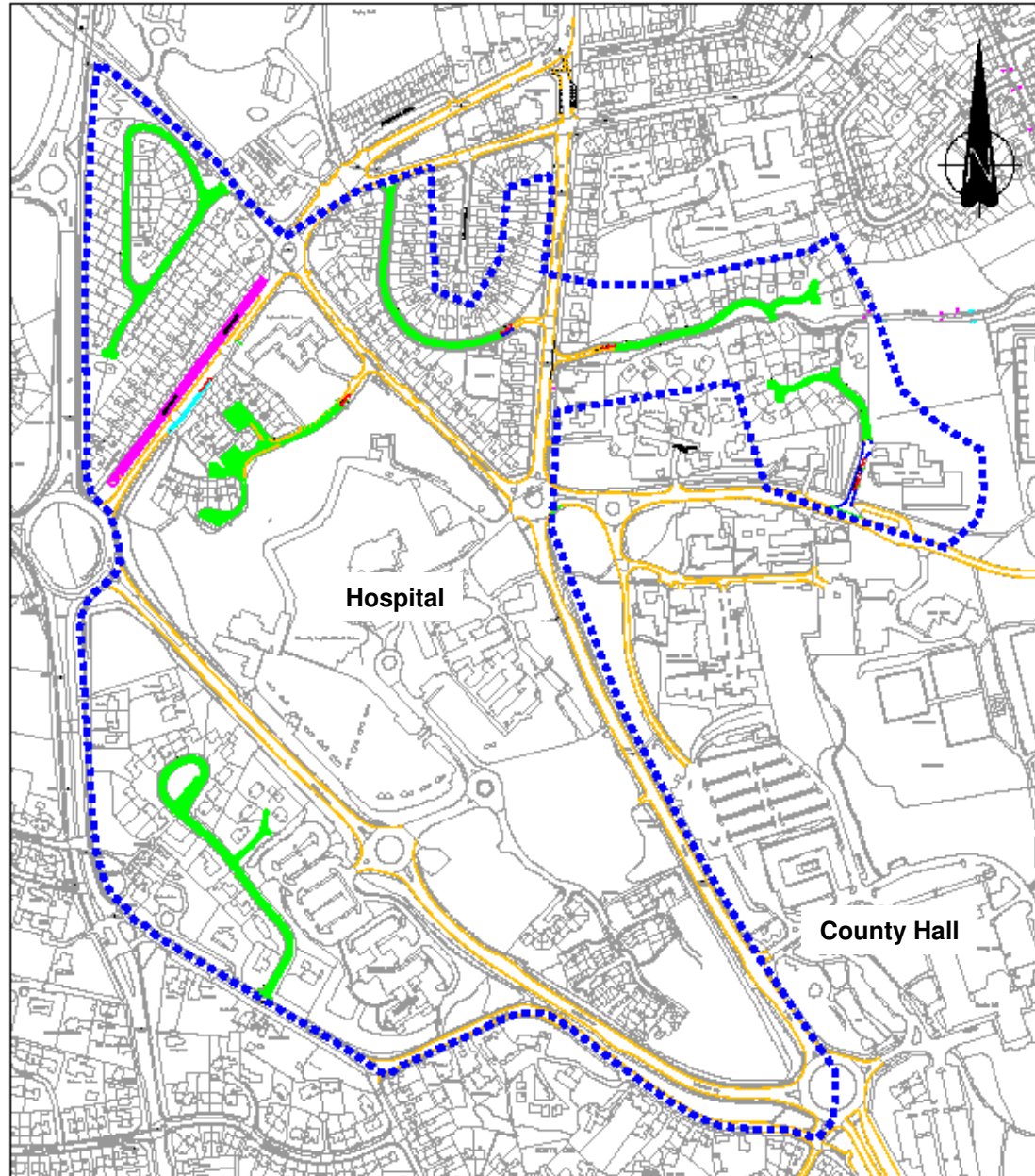



Highways Committee





June 2010

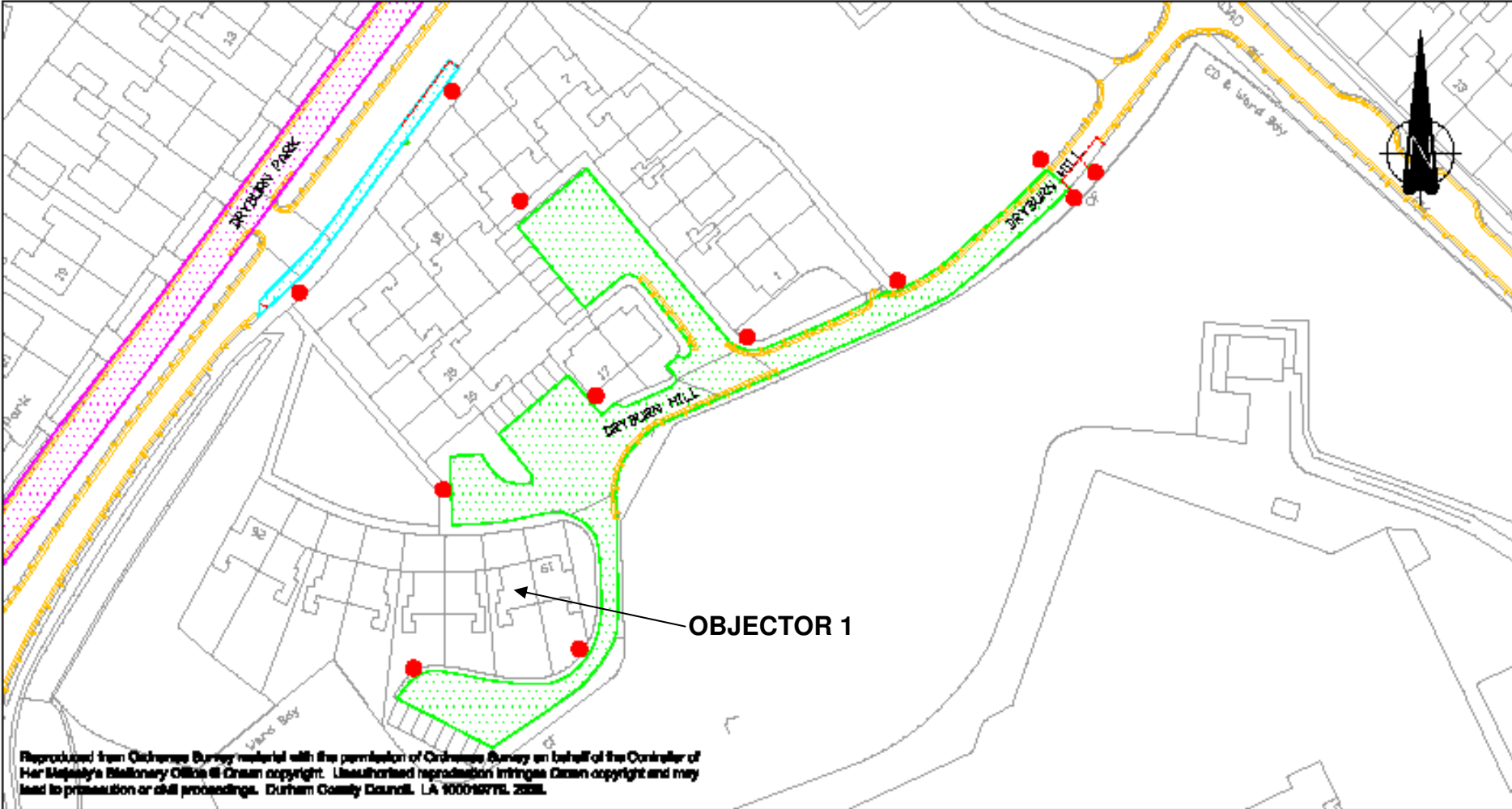
Location Plan of Proposed Parking Control Area

- KEY**
- Existing waiting restrictions
 - Permit Holders Only
 - No change to current arrangement
 - Permit Holders/ 3 hrs limited waiting
 - 3hrs Limited Waiting (No Return)
 - Zone Extents







Dryburn Hill

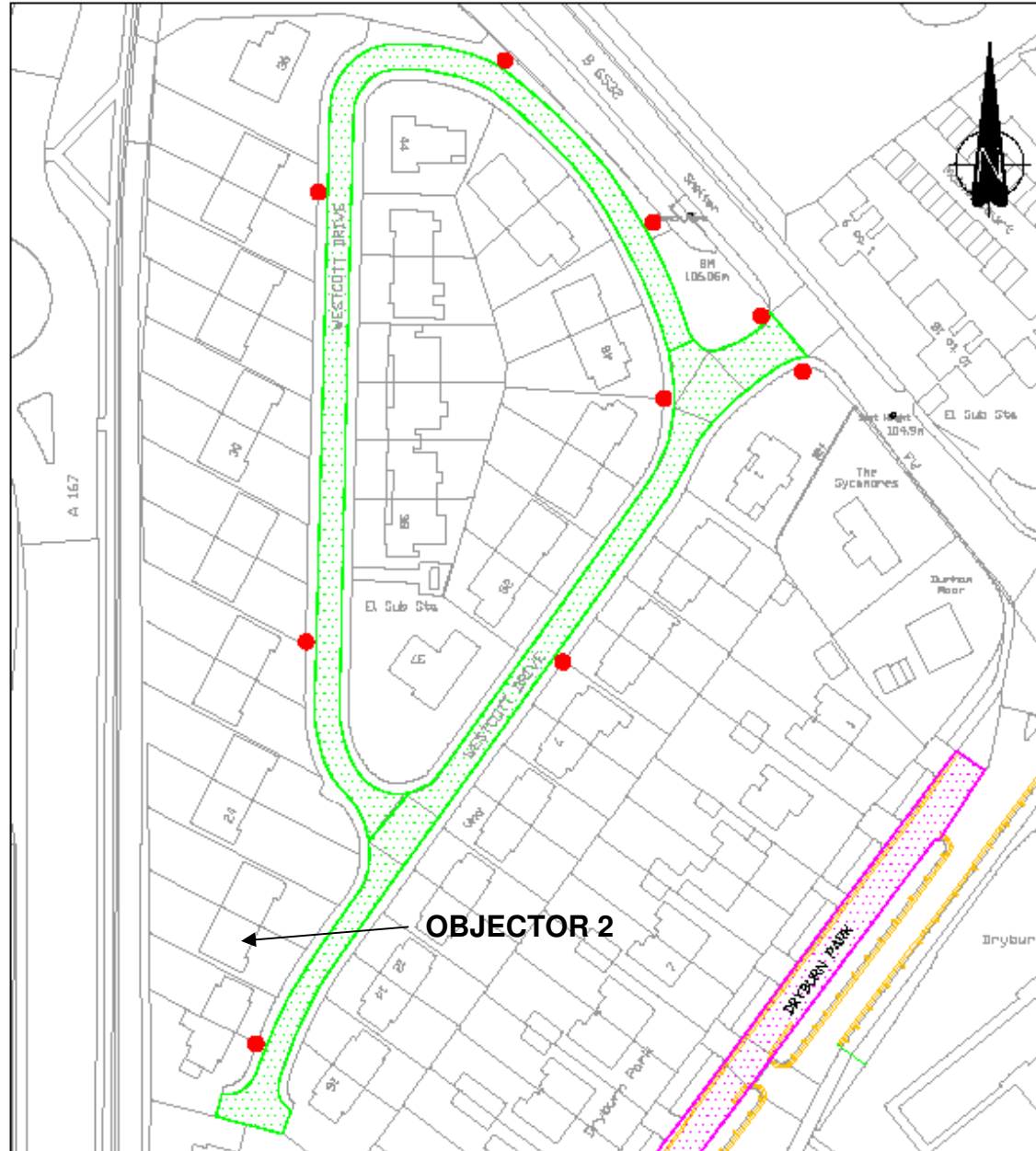
- KEY**
- New waiting restrictions 
 - Permit Holders Only 
 - 3hr Limited Waiting (no return) 
 - Sign Location 
(signs will be placed on existing posts and lighting columns where possible)







Reproduced from Ordnance Survey material with the permission of Ordnance Survey on behalf of the Controller of Her Majesty's Stationery Office © Crown copyright. Unauthorised reproduction infringes Crown copyright and may lead to prosecution or civil proceedings. Durham County Council, LA 1000187MS, 2008.

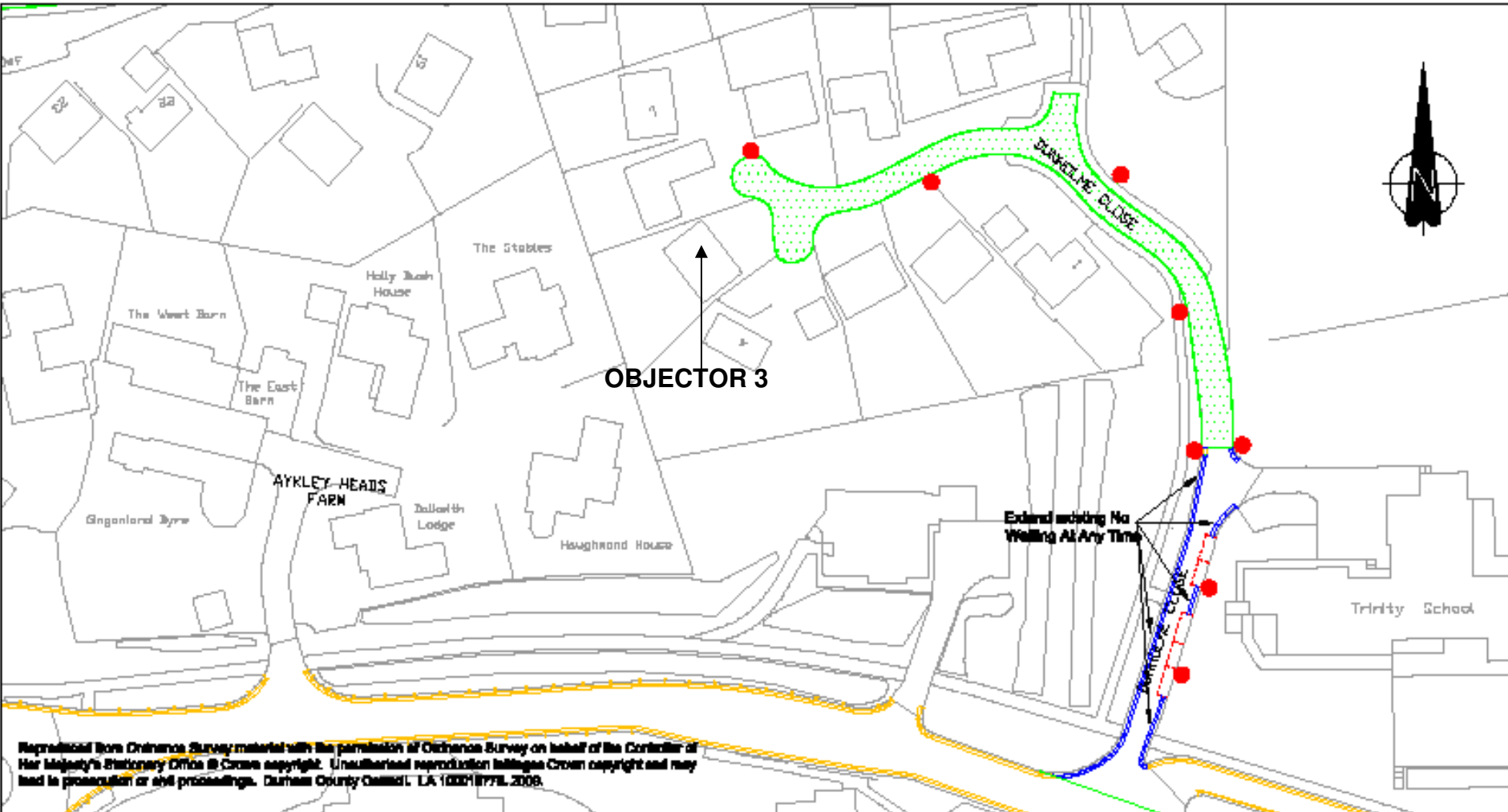
Westcott Drive

- KEY**
- New waiting restrictions 
 - Permit Holders Only 
 - 3hr Limited Waiting (no return) 
 - Sign Location 
(signs will be placed on existing posts and lighting columns where possible)



Dunholme Close

- KEY**
- New waiting restrictions 
 - Permit Holders Only 
 - 3hr Limited Waiting (no return) 
 - Sign Location  (signs will be placed on existing posts and lighting columns where possible)



Extend existing No Waiting At Any Time

Reproduced from Ordnance Survey material with the permission of Ordnance Survey on behalf of the Controller of Her Majesty's Stationary Office © Crown copyright. Unauthorised reproduction infringes Crown copyright and may lead to prosecution or civil proceedings. Ordnance Survey Name: LA 100018778.2008.

Dunholme Close

Rd adjacent to Trinity School



Dunholme Close

Rd adjacent to Trinity School

