

Providence Row, Durham City Off Street Parking Places and Parking Charges Order 2019

Highways Committee
12th September 2019

Altogether better



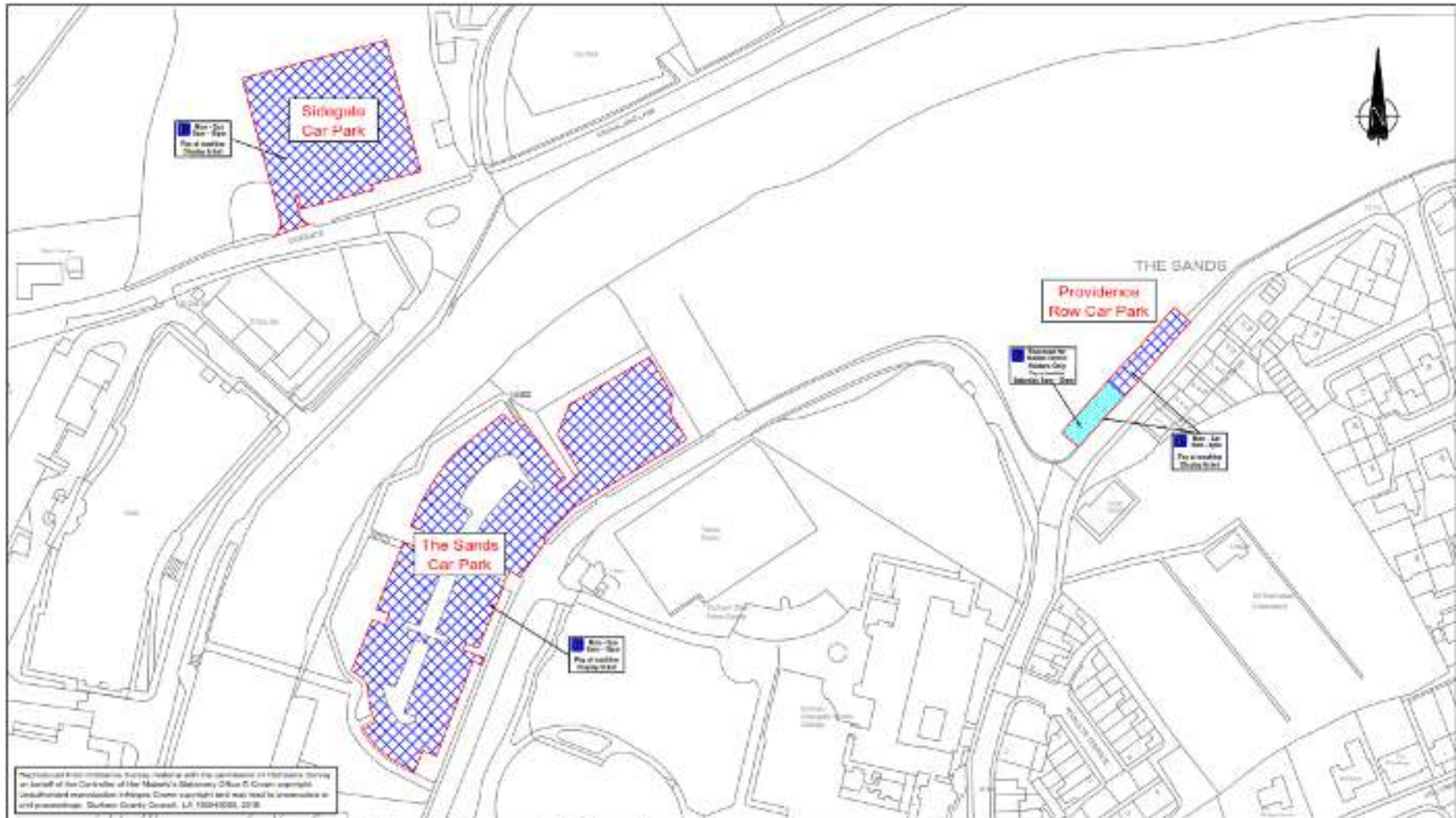
Location Plan – Durham City Area



Altogether better



Proposal – Providence Row



Reproduced from Ordnance Survey, hereinafter with the permission of Ordnance Survey on behalf of the Controller of Her Majesty's Stationery Office © Crown copyright. Unauthorised reproduction infringes Crown copyright and may lead to prosecution. Ordnance Survey, LA 10045000, 2018.

Proposed amendment for Market Permit Holders Only (at 10am, 10am, 10am, 10am to Permit Holders only) or Pay on Display for all vehicles
 Off Street Car Parks

Rev/Amend	Drawn By		Approved By			Description/Comments
	Name	Date	Name	Date	Sign	
	P. Brooker	June 14				



Durham
County Council

STRATEGIC TRAFFIC MANAGEMENT

CORPORATE DIRECTOR OF MOBILITY & LOCAL SERVICES

02092 2244 0000 881 874

Project
Off Street Car Parks Durham


Drawing
PROPOSED

Scale
1:1250 @ A3

Project/Drawing No.
TM/40038/19/190

PATH:

Providence Row Proposals

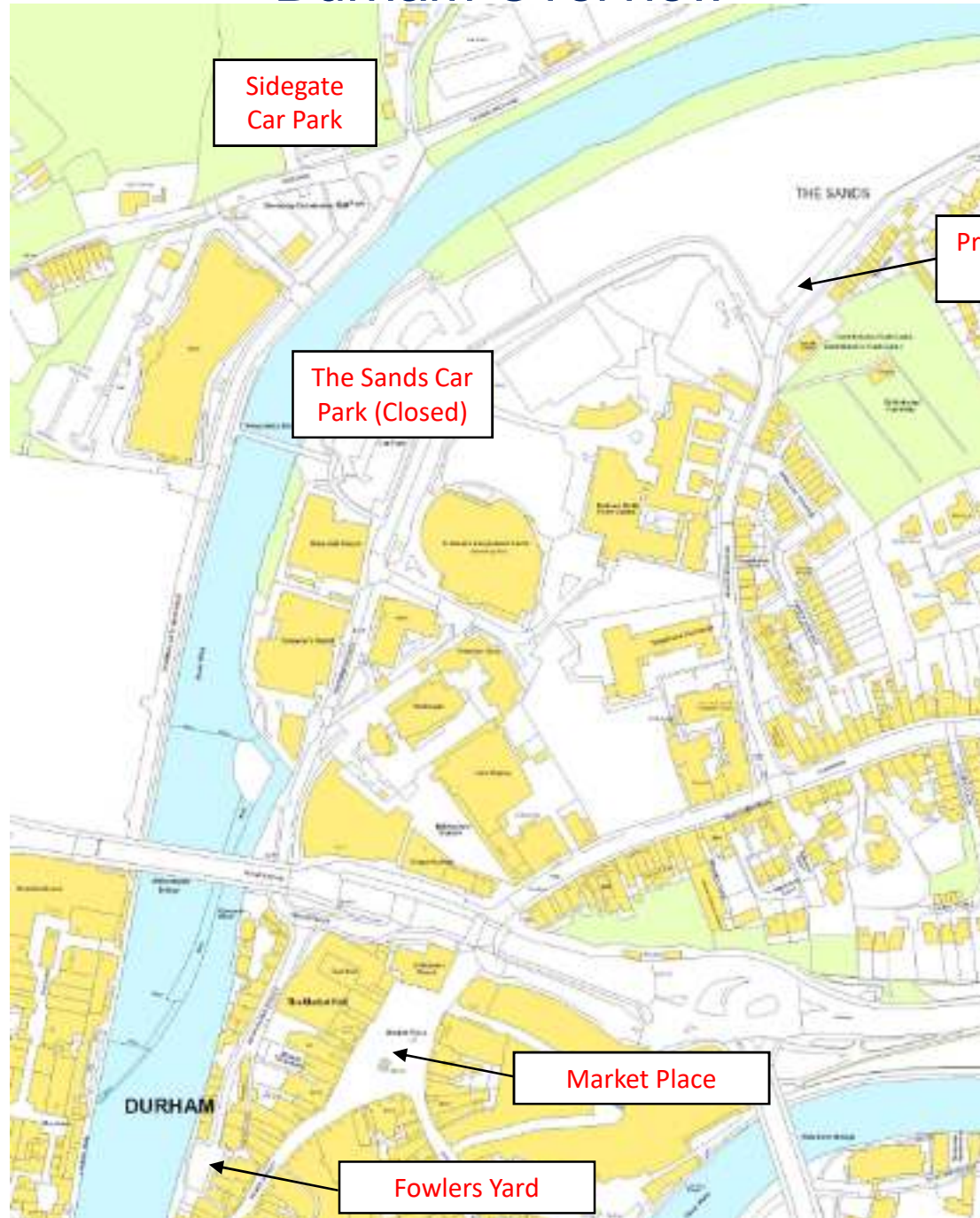


Proposed 'Market Permit Holders Only Sat 6am-10am' and must Pay and Display at machine.

Freeman's Place

Providence Row

Durham Overview



Sidegate
Car Park

Proposed 'Market Permit Holders
Only Sat 6am-10am' Location

The Sands Car
Park (Closed)

Market Place

Fowlers Yard

Fowlers Yard Loading Area

