

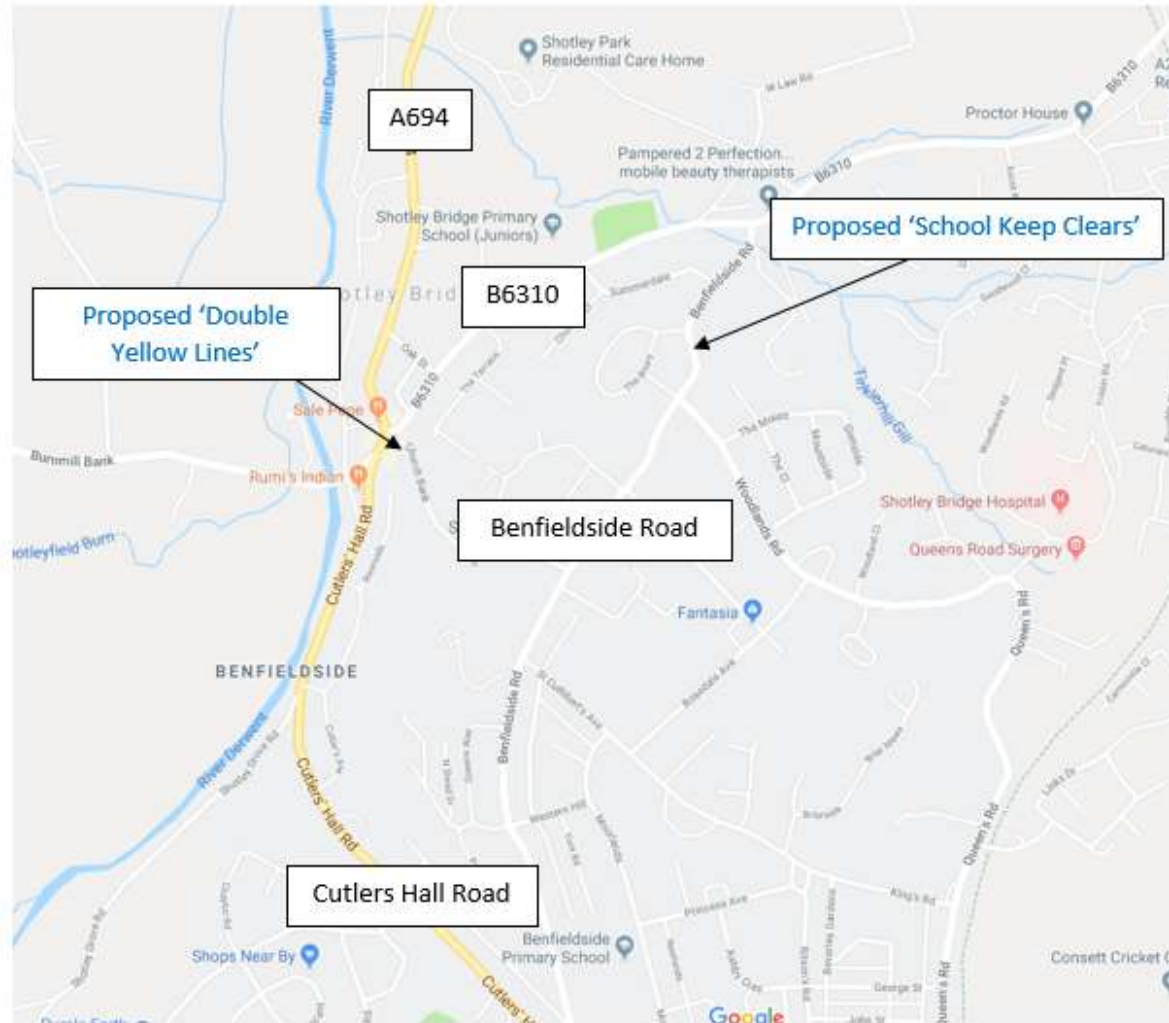
Shotley Bridge Parking and Waiting Order 2019

Highways Committee
12th September 2019

Altogether better



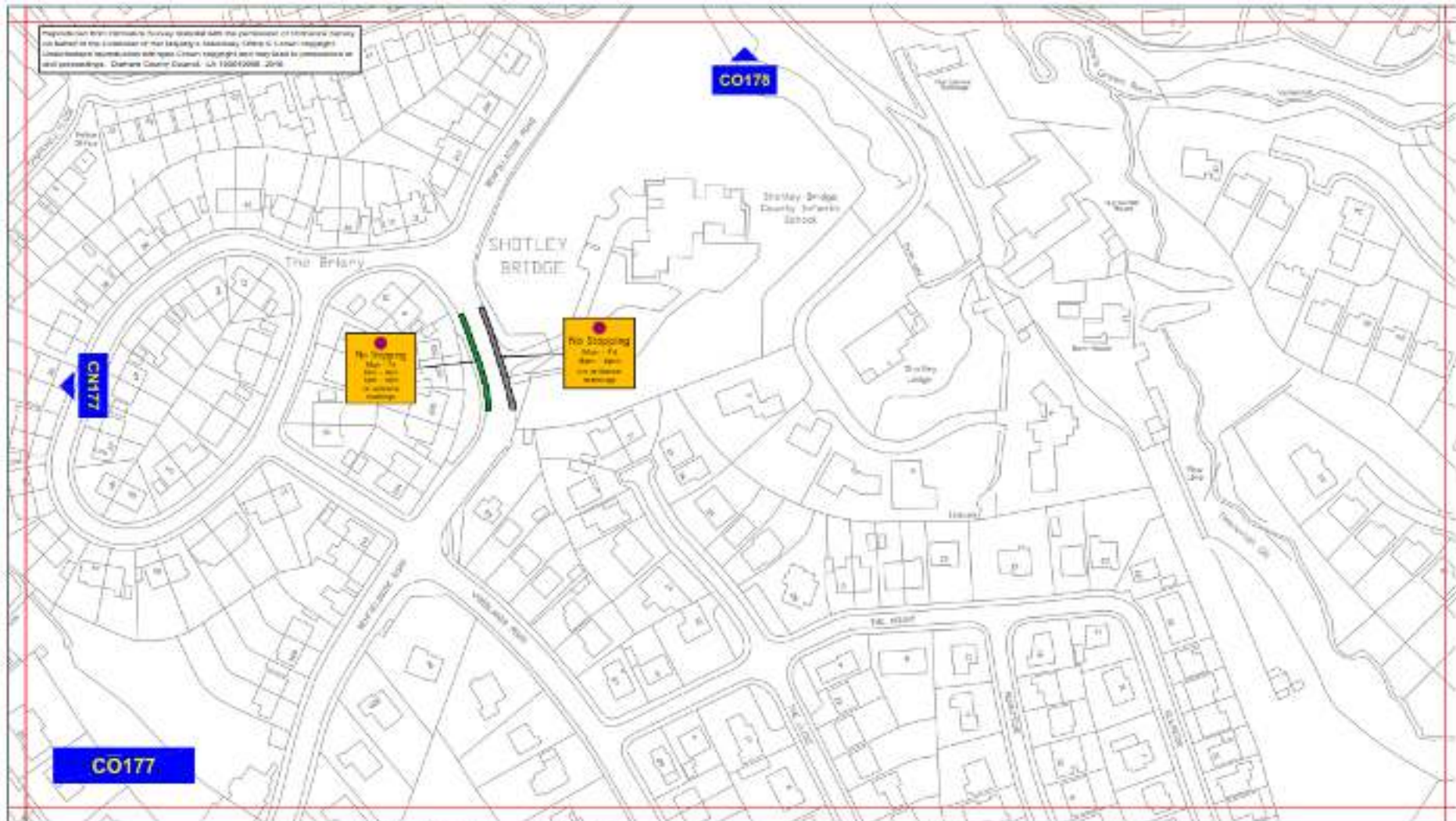
Location Plan – Shotley Bridge Area



Altogether better



Proposal – Benfieldside Road



CO177

CO178

CN177

No Stopping
Zone - To
be implemented
in future

No Stopping
Zone - To
be implemented
in future

Key to Types of Restriction

- Proposed No Stopping
- Existing No Stopping
- Individual Plan Reference

| Drawn By | Drawn By | | Approved By | | | Description of Amendments |
|------------|----------|------|-------------|------|------|---------------------------|
| | Name | Date | Name | Date | Sgn. | |
| F. BRIDGES | MAY 18 | | | | | |
| | | | | | | |
| | | | | | | |
| | | | | | | |

Durham
County Council

**STRATEGIC
TRAFFIC
MANAGEMENT**

**CORPORATE DIRECTOR OF
TRANSPORT & LOCAL
SERVICES**

DRURY BLDG, TOWNHALL, 851 852

Project
Shotley Bridge and Blackhill

Drawing
PROPOSED

Scale
1:1250 @ A3

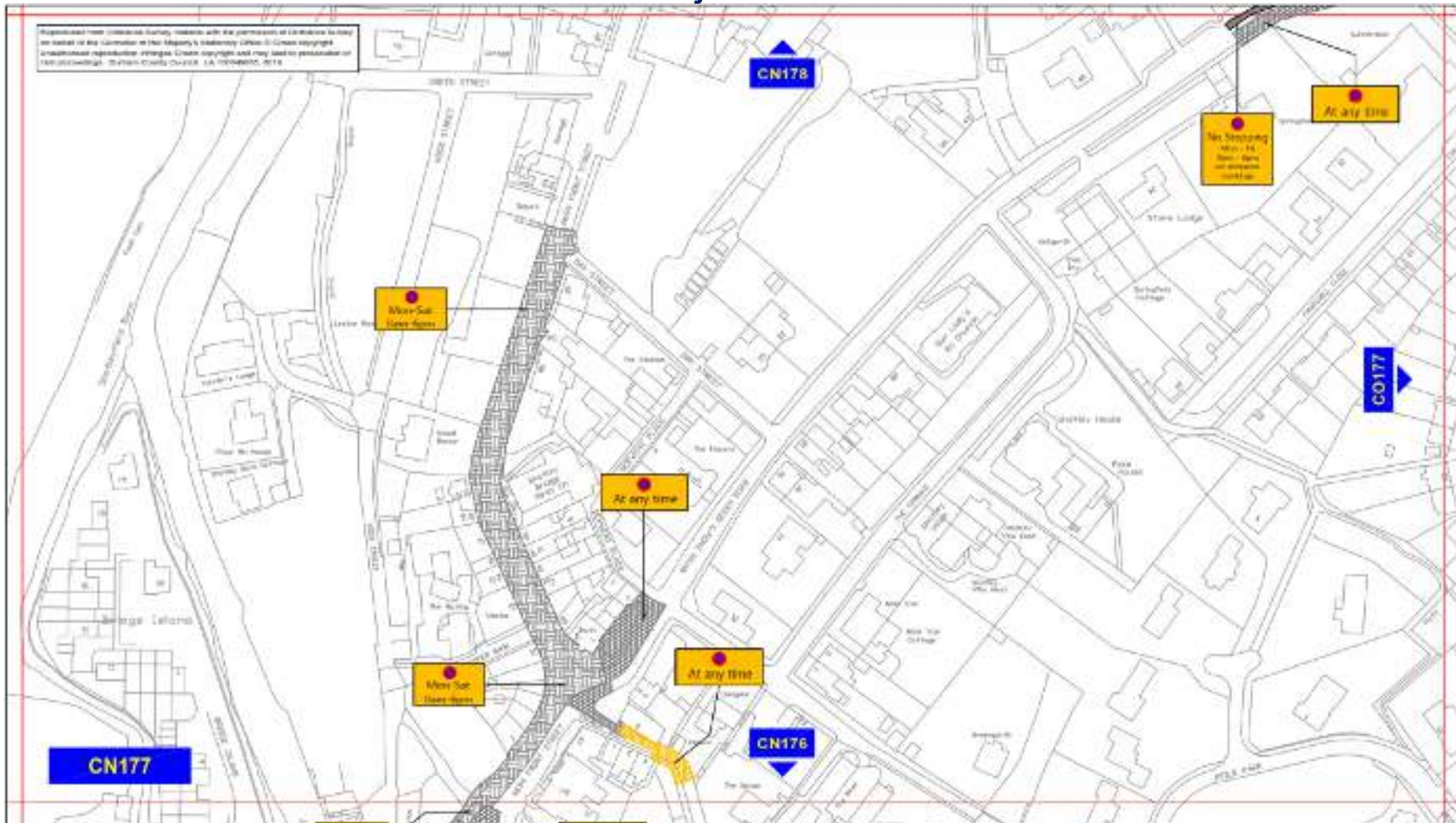
Project/Drawing No.
CO177

PATH:

Proposal – Benfieldside Road One Objection



Proposals – Church Bank No Objection



| Rev/Amend | Drawn By | | Approved By | | | Description of Amendments |
|-----------|------------|--------|-------------|------|------|---------------------------|
| | Name | Date | Name | Date | Sign | |
| | P. Brattan | May 19 | | | | |
| 01 | P. Brattan | May 19 | | | | |
| | | | | | | |
| | | | | | | |
| | | | | | | |
| | | | | | | |

| | |
|---|--|
| <p>Durham County Council</p> <p>STRATEGIC TRAFFIC MANAGEMENT</p> <p>CORPORATE DIRECTOR OF ROADS/ENVIRONMENT & LOCAL COMMUNITIES</p> <p>CROWDY SALL, DURHAM, DEL. 028</p> | <p>Project</p> <p>Shotley Bridge and Blackhill</p> |
| | <p>Drawing</p> <p>PROPOSED</p> |
| <p>Scale</p> <p>1:1250 @ A3</p> | <p>Project/Drawing No.</p> <p>CN177</p> |

PATH: