

Delegated Decision

20 April 2021

Temporary Traffic Regulation Order

Ordinary Decision/Key Decision No.



Report of NEIGHBOURHOODS & CLIMATE CHANGE

Paul Watson – Interim Strategic Highways Manager, Technical Services

Electoral division(s) affected:

Wingate, Blackhalls, Trimdon & Thornley: Cllr J Higgins, Cllr R Crute, Cllr L Pounder, Cllr P Brookes, Cllr L Hovvels, Cllr J Grant

Purpose of the Report

To consider a request for temporary traffic regulation by Order on Saturday 22 May 2021 for the purpose of carriageway resurfacing works on B1280 Wingate.

Recommendation

It is recommended that the Council exercises its powers under the Road Traffic Regulation Act 1984 to effect a Temporary Traffic Regulation Order to facilitate the proposed works

Background

Works are proposed by DCC to undertake carriageway resurfacing works within the confines of the highway.

Options

Other traffic management arrangements have been considered and the most appropriate method is for phased temporary closures over two weekends

Recommendation

The recommendation is approved and that following, consultations with the Chief of Police, arrangements be made to progress the advertising of Public Notices and sealing of an Order.

Contact: Steven Galloway

Tel: 03000 267095

Appendix 1: Implications

Legal Implications

TTRO checked, prepared and advertised via Legal Services

Finance

Costs to be charged to the scheme/applicant.

Consultation

Chief of Police, Local Members, Public Transport Providers (via the Public Transport Team)

Equality and Diversity / Public Sector Equality Duty

N/A

Human Rights

No impact

Crime and Disorder

N/A

Climate Change

N/A

Staffing

Network Management Team

Accommodation





N/A

Risk

N/A

Procurement

Advertising in a public newspaper with costs recharged to the scheme/applicant










<p>Essential Maintenance Works</p> <p>Thank You For Your Patience</p> <p>www.durham.gov.uk/traffic</p>	<p>This Road Will Be Closed On</p> <p>Saturday 22nd May 2021</p> <p>For 2 Days</p> <p>Working Hours will be 07:00 – 1900</p>	<p>B1280 North Rd., Wingate</p> <p>Closed Between Gully Road & Moor Lane</p> <p>For B1280 Front St, Wingate/ Station Town</p> <p>Follow Diversion</p>	<table> <tr> <td>Resident / Business Access Only</td> </tr> <tr> <td>Businesses Open As Usual</td> </tr> </table>	Resident / Business Access Only	Businesses Open As Usual
Resident / Business Access Only					
Businesses Open As Usual					
<p>22</p> <p>- This sign is to be in place at least 2 weeks prior to works commencing on site.</p>	<p>23</p> <p>- This sign is to be in place at least 2 weeks prior to works commencing on site.</p>	<p>24</p>	<p>25</p>		
 <p>Diversion</p>	 <p>Diversion</p>	 <p>Diversion</p>	 <p>Diversion</p>		

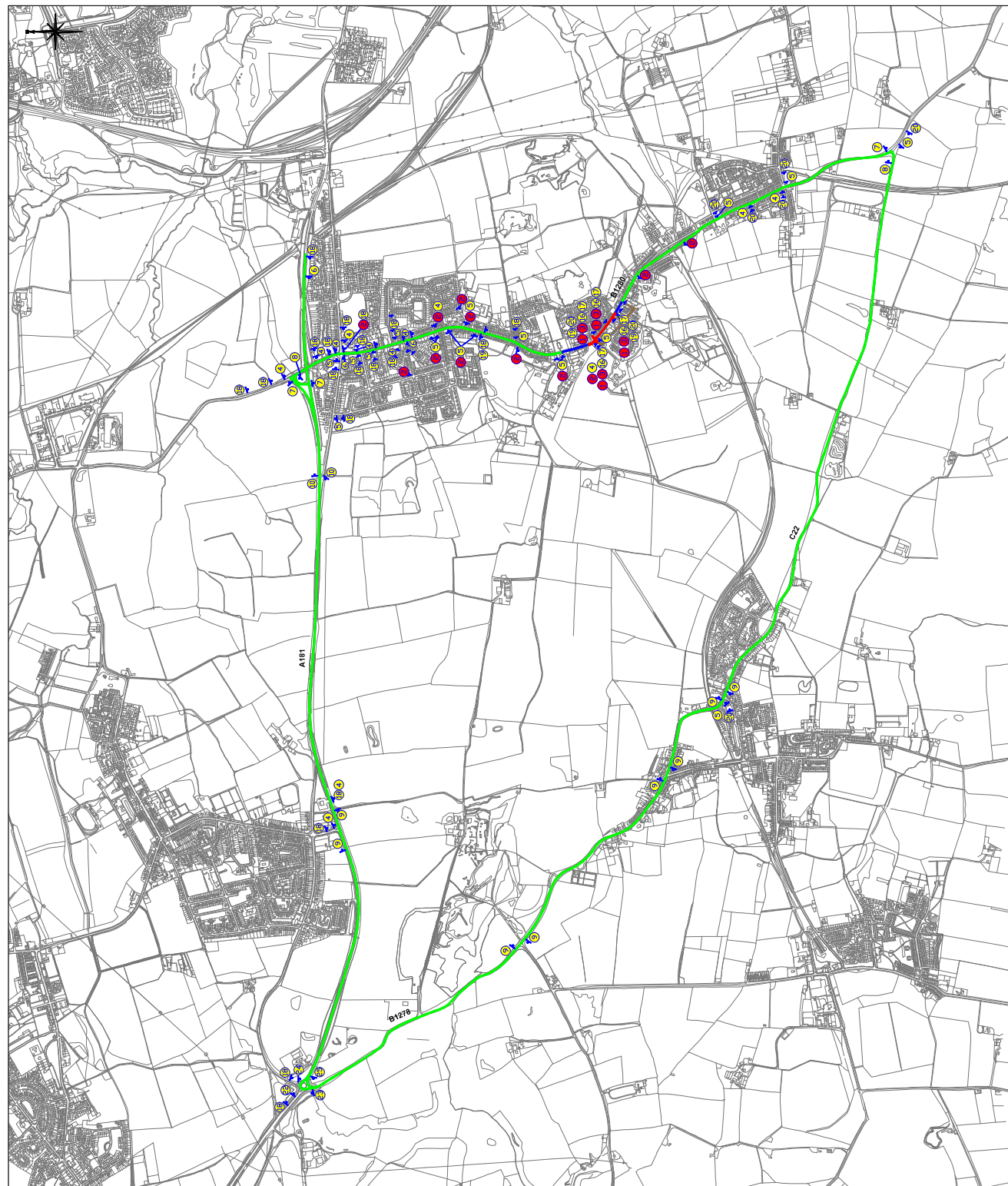
[illegible]

Reproduced from Ordnance Survey material with the permission of Ordnance Survey on behalf of the Controller of Her Majesty's Stationery Office. © Crown copyright. Unauthorised reproduction infringes Crown copyright and may lead to prosecution or civil proceedings.

Temporary Sign Schedule

Plan	Sign Size	Sign Desc	Sign Size	Comments
1	7010 (varn't)	1050 x 750		
2	7010 (varn't)	1050 x 750		
3	7105 (varn't)	1050 x 750		Flashing amber beacons to be provided in addition to be provided in respect of the hours of the definition
4	2702 (varn't)	1050 x 750		
5	2703 (varn't)	1050 x 750		
6	2703 (varn't)	1050 x 750		
7	2703 (varn't)	1050 x 750		
8	2703 (varn't)	1050 x 750		
9	2703 (varn't)	1050 x 750		
10	2703 (varn't)	1050 x 750		
11	2703 (varn't)	1050 x 750		
12	2704 (varn't)	1050 x 750		
13	2704 (varn't)	1050 x 750		
14	2702 (varn't)	1050 x 750		
15	2702 (varn't)	1050 x 750		

<p>Essential Maintenance Works</p> <p>Thank You For Your Patience</p> <p>www.durham.gov.uk/traffic</p>	<p>This Road Will Be Closed On</p> <p>Friday 4th June 2021</p> <p>For 3 Days</p> <p>Working Hours will be</p> <p>07:30 – 19:00</p>	<p>B1280 Front Street, Wingleate</p> <p>Closed Between</p> <p>Chilerton Way & Johnson's St</p> <p>For B1280 Front St. Wingleate/</p> <p>Station Town</p> <p>Follow Diversion</p>	<p>Resident / Business Access Only</p> <p>Businesses Open As Usual</p>	<p>B1280 Front Street, Wingleate</p> <p>Closed Between</p> <p>Johnson's St & Chilerton Way</p> <p>For B1280 Wingleate (North)/</p> <p>B1280 Shotton / A181</p> <p>Follow Diversion</p>	 <p>Diversion</p>
<p>This sign is to be in place at least 2 weeks prior to works commencing on site.</p>	<p>This sign is to be in place at least 2 weeks prior to works commencing on site.</p>	 <p>Diverted Traffic</p>	 <p>Diversion</p>	 <p>Diverted Traffic</p>	 <p>Diversion</p>
<p>This sign is to be in place at least 2 weeks prior to works commencing on site.</p>	<p>This sign is to be in place at least 2 weeks prior to works commencing on site.</p>	 <p>Diverted Traffic</p>	 <p>Diversion</p>	 <p>Diverted Traffic</p>	 <p>Diversion</p>

[illegible]