

## **Delegated Decision**

**7 January 2022**

**Temporary Traffic Regulation Order**

**Ordinary Decision/Key Decision No.**



---

## **Report of NEIGHBOURHOODS & CLIMATE CHANGE**

**Paul Watson – Strategic Highways Manager, Technical Services**

### **Electoral division(s) affected:**

Trimdon & Thornley – Cllr C Varty, Cllr J Miller, Cllr L Howvells

### **Purpose of the Report**

To consider a request for temporary traffic regulation by Order on 27/1/22 for the purpose of safeguarding pedestrians during housing development works on a section of Footpath 6 from its junction with B1278 Salters Lane, Trimdon.

### **Recommendation**

It is recommended that the Council exercises its powers under the Road Traffic Regulation Act 1984 to effect a Temporary Traffic Regulation Order to facilitate the proposed works

### **Background**

Works are proposed by AMS Planning to undertake housing development works within the confines of the highway.

### **Options**

Other traffic management arrangements have been considered and the most appropriate method is for temporary closure from 27/1/22 for 6 months.

### **Recommendation**

The recommendation is approved and that following, consultations with the Chief of Police, arrangements be made to progress the advertising of Public Notices and sealing of an Order.

---

**Contact:** Steven Galloway

Tel: 03000 267095

---

---

## **Appendix 1: Implications**

---

### **Legal Implications**

TTRO checked, prepared and advertised via Legal Services

### **Finance**

Costs to be charged to the scheme/applicant.

### **Consultation**

Chief of Police, Local Members, Public Transport Providers (via the Public Transport Team)

### **Equality and Diversity / Public Sector Equality Duty**

N/A

### **Human Rights**

No impact

### **Crime and Disorder**

N/A

### **Climate Change**

N/A

### **Staffing**

Network Management Team

### **Accommodation**

N/A

### **Risk**

N/A

### **Procurement**

Advertising in a public newspaper with costs recharged to the scheme/applicant

436250

436500

436750

534500

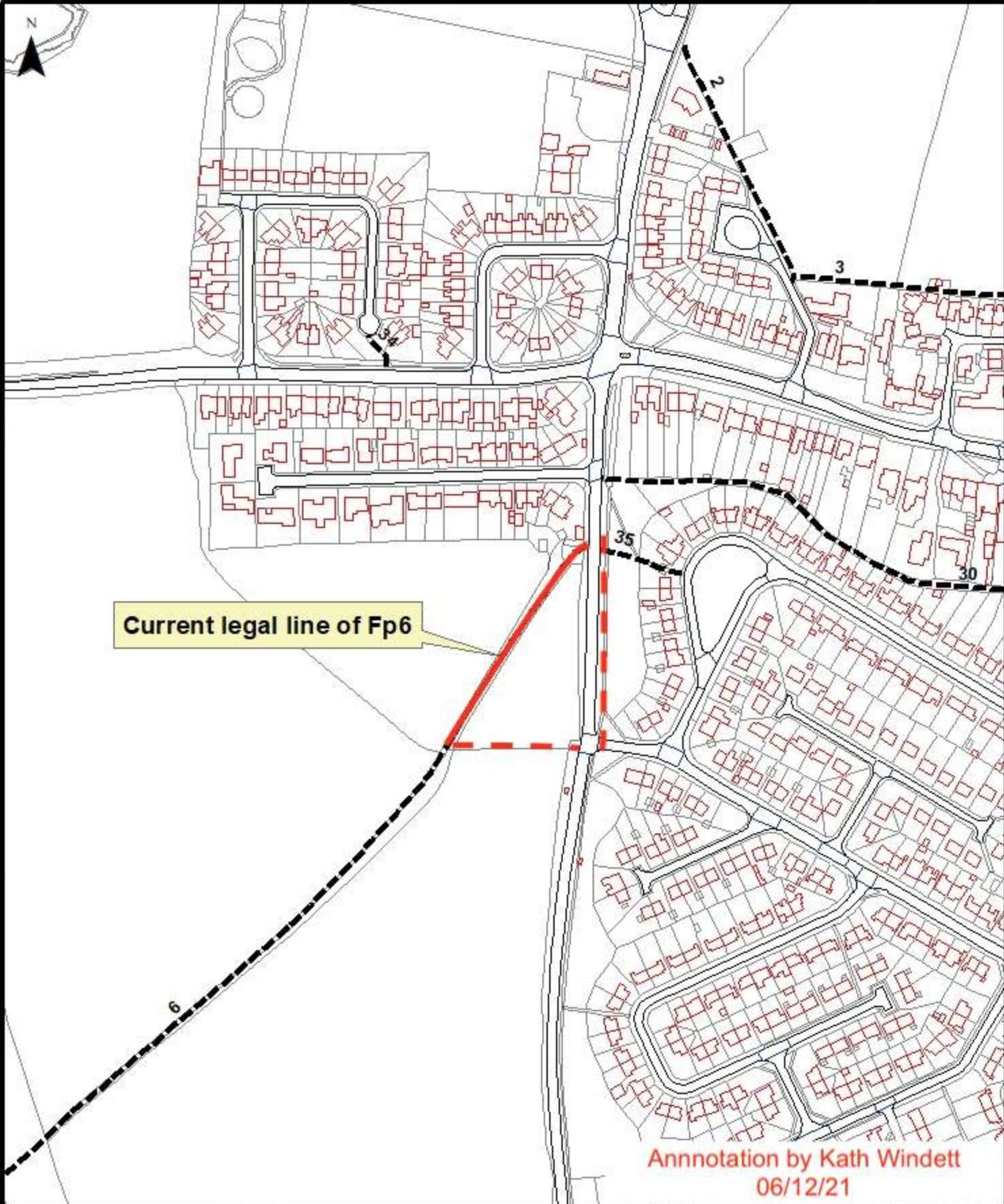
534500

534250

534250

534000

534000



Current legal line of Fp6


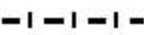
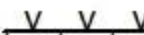

Annotation by Kath Windett  
06/12/21



Access & Rights of Way Team  
Regeneration and Local Services  
Durham County Council  
County Hall  
Durham  
DH1 5UQ  
Telephone 03000 265342

This is a working copy  
of the Definitive Map  
as at the date shown

**Public Rights of Way**

-  Footpath
-  Bridleway
-  Byway
-  Restricted Byway

Drawn by:  
Filomena Solan

Date: 17/09/2021

Scale: 1:3,000

**Proposed temp. closure**



**Proposed temp. alternative**



This copy has been made by the authority of Durham County Council pursuant to section 47 of the Copyright, Designs and Patents Act 1988 (the Act). Unless the Act provides a relevant exception to copyright, the copy must not be copied without the prior written permission of the copyright owner

© Crown Copyright and database right 2021.  
Ordnance Survey LA 100049055.