


# Landowners and Owner/Occupier

Contact: Josephine Upchurch/Dagmar Richardson  
Direct Tel: 03000 265341/ 265 340  
email: [Josephine.upchurch@durham.gov.uk](mailto:Josephine.upchurch@durham.gov.uk)  
[Dagmar.richardson@durham.gov.uk](mailto:Dagmar.richardson@durham.gov.uk)  
Your ref:  
Our ref: NCC/SH/ROW/JU/3/19/098



The Church Commissioners for England

27<sup>th</sup> September 2022



To whom it may concern

**Consultation – Wildlife and Countryside Act 1981 - Proposed Modification to the Definitive Map and Statement of Public Rights of Way to add a public bridleway –Windyside Moor Public Bridle Road, St Johns Chapel (3/19/098)**

I have received evidence in support of the council making a Modification Order to the Definitive Map and Statement under the provisions of Section 53 of the Wildlife and Countryside Act 1981. The evidence in support of the Right of Way is based on historical documentary evidence.

Under the provisions of Section 53 of the Wildlife and Countryside Act 1981 the County Council has a duty to keep the Definitive Map and Statement under continuous review and make appropriate modifications by Order.

I am currently seeking the views of local councillors, the Parish Council, affected landowners and user groups/organisations and will be pleased to include any comments you may wish to offer regarding the proposed modification to the Highways Committee. A draft report will be composed and will incorporate any views, objections and additional evidence submitted by those in receipt of this consultation.

Please submit your views, objections, support or additional evidence by Thursday 27<sup>th</sup> October 2022.

Please note that if you do make representations, then by virtue of the Local Government (Access to Information) Act 1985, the County Council may make them available for public inspection. Additionally, they may also be disclosable under the Freedom of Information Act 2000.

If you have any queries or wish to discuss the matter please contact me.

Your Sincerely



Josephine Upchurch  
**Definitive Map Officer**

**Access and Rights of Way Team, Neighbourhoods and Climate Change**

Durham County Council, County Hall, Durham DH1 5UQ - Main Telephone 03000 260 000

Text Messaging Service 07860 093 073. [www.durham.gov.uk](http://www.durham.gov.uk)

Contact: Josephine Upchurch/Dagmar Richardson  
Direct Tel: 03000 265341/ 265 340  
email: [Josephine.upchurch@durham.gov.uk](mailto:Josephine.upchurch@durham.gov.uk)  
[Dagmar.richardson@durham.gov.uk](mailto:Dagmar.richardson@durham.gov.uk)  
Your ref:  
Our ref: NCC/SH/ROW/JU/3/19/098



Mr [REDACTED]

27<sup>th</sup> September 2022

Dear Mr [REDACTED]

**Consultation – Wildlife and Countryside Act 1981 - Proposed Modification to the Definitive Map and Statement of Public Rights of Way to add a public bridleway – Windyside Moor Public Bridle Road, St Johns Chapel (3/19/098)**

I have received evidence in support of the council making a Modification Order to the Definitive Map and Statement under the provisions of Section 53 of the Wildlife and Countryside Act 1981. The evidence in support of the Right of Way is based on historical documentary evidence.

Under the provisions of Section 53 of the Wildlife and Countryside Act 1981 the County Council has a duty to keep the Definitive Map and Statement under continuous review and make appropriate modifications by Order.

I am currently seeking the views of local councillors, the Parish Council, affected landowners and user groups/organisations and will be pleased to include any comments you may wish to offer regarding the proposed modification to the Highways Committee. A draft report will be composed and will incorporate any views, objections and additional evidence submitted by those in receipt of this consultation.

Please submit your views, objections, support or additional evidence by Thursday 27<sup>th</sup> October 2022.

Please note that if you do make representations, then by virtue of the Local Government (Access to Information) Act 1985, the County Council may make them available for public inspection. Additionally, they may also be disclosable under the Freedom of Information Act 2000.

If you have any queries or wish to discuss the matter please contact me.

Your Sincerely

[REDACTED]  
Josephine Upchurch

**Access and Rights of Way Team, Neighbourhoods and Climate Change**

Durham County Council, County Hall, Durham DH1 5UQ - Main Telephone 03000 260 000

Text Messaging Service 07860 093 073. [www.durham.gov.uk](http://www.durham.gov.uk)

Contact: Josephine Upchurch/Dagmar Richardson  
Direct Tel: 03000 265341/ 265 340  
email: [Josephine.upchurch@durham.gov.uk](mailto:Josephine.upchurch@durham.gov.uk)  
[Dagmar.richardson@durham.gov.uk](mailto:Dagmar.richardson@durham.gov.uk)  
Your ref:  
Our ref: NCC/SH/ROW/JU/3/19/098



Owner/Occupier

27<sup>th</sup> September 2022



To whom it may concern

**Consultation – Wildlife and Countryside Act 1981 - Proposed Modification to the Definitive Map and Statement of Public Rights of Way to add a public bridleway – Windyside Moor Public Bridle Road, St Johns Chapel (3/19/098)**

I have received evidence in support of the council making a Modification Order to the Definitive Map and Statement under the provisions of Section 53 of the Wildlife and Countryside Act 1981. The evidence in support of the Right of Way is based on historical documentary evidence.

Under the provisions of Section 53 of the Wildlife and Countryside Act 1981 the County Council has a duty to keep the Definitive Map and Statement under continuous review and make appropriate modifications by Order.

I am currently seeking the views of local councillors, the Parish Council, affected landowners and user groups/organisations and will be pleased to include any comments you may wish to offer regarding the proposed modification to the Highways Committee. A draft report will be composed and will incorporate any views, objections and additional evidence submitted by those in receipt of this consultation.

Please submit your views, objections, support or additional evidence by Thursday 27<sup>th</sup> October 2022.

Please note that if you do make representations, then by virtue of the Local Government (Access to Information) Act 1985, the County Council may make them available for public inspection. Additionally, they may also be disclosable under the Freedom of Information Act 2000.

If you have any queries or wish to discuss the matter, please contact me or my colleague (above).

Your Sincerely



Josephine Upchurch  
**Definitive Map Officer**

**Access and Rights of Way Team, Neighbourhoods and Climate Change**

Durham County Council, County Hall, Durham DH1 5UQ - Main Telephone 03000 260 000


Text Messaging Service 07860 093 073. [www.durham.gov.uk](http://www.durham.gov.uk)

Contact: Josephine Upchurch/Dagmar Richardson  
Direct Tel: 03000 265341/ 265 340  
email: [Josephine.upchurch@durham.gov.uk](mailto:Josephine.upchurch@durham.gov.uk)  
[Dagmar.richardson@durham.gov.uk](mailto:Dagmar.richardson@durham.gov.uk)  
Your ref:  
Our ref: NCC/SH/ROW/JU/3/19/098



Owner/Occupier

27<sup>th</sup> September 2022



To whom it may concern

**Consultation – Wildlife and Countryside Act 1981 - Proposed Modification to the Definitive Map and Statement of Public Rights of Way to add a public bridleway – Windyside Moor Public Bridle Road, St Johns Chapel (3/19/098)**

I have received evidence in support of the council making a Modification Order to the Definitive Map and Statement under the provisions of Section 53 of the Wildlife and Countryside Act 1981. The evidence in support of the Right of Way is based on historical documentary evidence.

Under the provisions of Section 53 of the Wildlife and Countryside Act 1981 the County Council has a duty to keep the Definitive Map and Statement under continuous review and make appropriate modifications by Order.


I am currently seeking the views of local councillors, the Parish Council, affected landowners and user groups/organisations and will be pleased to include any comments you may wish to offer regarding the proposed modification to the Highways Committee. A draft report will be composed and will incorporate any views, objections and additional evidence submitted by those in receipt of this consultation.

Please submit your views, objections, support or additional evidence by Thursday 27<sup>th</sup> October 2022.

Please note that if you do make representations, then by virtue of the Local Government (Access to Information) Act 1985, the County Council may make them available for public inspection. Additionally, they may also be disclosable under the Freedom of Information Act 2000.

If you have any queries or wish to discuss the matter please contact me.

Your Sincerely



Josephine Upchurch  
**Definitive Map Officer**

**Access and Rights of Way Team, Neighbourhoods and Climate Change**

Durham County Council, County Hall, Durham DH1 5UQ - Main Telephone 03000 260 000

Text Messaging Service 07860 093 073. [www.durham.gov.uk](http://www.durham.gov.uk)