

Organisations and User Groups

From: Josephine Upchurch
Sent: 27 September 2022 14:41
To: [REDACTED] org.uk
Cc: Dagmar Richardson
Subject: Consultation Letter - North Grain Public Bridle Road, St-Johns-Chapel - Ref 3/19/096
Attachments: 2022 09 27 CL - [REDACTED] - 3-19-096.pdf; CL Plan North Grain PBR 1-5000.pdf; CL Plan North Grain PBR 1-12,500.pdf

Follow Up Flag: Follow up
Flag Status: Completed

To Whom it may concern

Please find attached the consultation letter and maps for the abovementioned DMMO.

Kind regards

Josephine Upchurch

Definitive Map Officer
Access & Rights of Way
Neighbourhoods and Climate Change
County Hall
Durham
DH1 5UQ

Direct 03000 265341

Switchboard 03000 260000

www.durham.gov.uk/prow

Contact: Josephine Upchurch/Dagmar Richardson
Direct Tel: 03000 265341/ 265 340
email: Josephine.upchurch@durham.gov.uk
Dagmar.richardson@durham.gov.uk
Your ref:
Our ref: NCC/SH/ROW/JU/3/19/096



27th September 2022

To whom it may concern

Consultation – Wildlife and Countryside Act 1981 - Proposed Modification to the Definitive Map and Statement of Public Rights of Way to add a public bridleway – North Grain Public Bridle Road, St Johns Chapel (3/19/096)

I have received evidence in support of the council making a Modification Order to the Definitive Map and Statement under the provisions of Section 53 of the Wildlife and Countryside Act 1981. The evidence in support of the Right of Way is based on historical documentary evidence.

Under the provisions of Section 53 of the Wildlife and Countryside Act 1981 the County Council has a duty to keep the Definitive Map and Statement under continuous review and make appropriate modifications by Order.


I am currently seeking the views of local councillors, the Parish Council, affected landowners and user groups/organisations and will be pleased to include any comments you may wish to offer regarding the proposed modification to the Highways Committee. A draft report will be composed and will incorporate any views, objections and additional evidence submitted by those in receipt of this consultation.

Please submit your views, objections, support or additional evidence by Thursday 27th October 2022.

Please note that if you do make representations, then by virtue of the Local Government (Access to Information) Act 1985, the County Council may make them available for public inspection. Additionally, they may also be disclosable under the Freedom of Information Act 2000.

If you have any queries or wish to discuss the matter please contact me.

Your Sincerely



Josephine Upchurch
Definitive Map Officer

Access and Rights of Way Team, Neighbourhoods and Climate Change

Durham County Council, County Hall, Durham DH1 5UQ - Main Telephone 03000 260 000

Text Messaging Service 07860 093 073. www.durham.gov.uk

From: Josephine Upchurch
Sent: 27 September 2022 14:41
To: [REDACTED]@durham.gov.uk
Cc: Dagmar Richardson
Subject: Consultation Letter - North Grain Public Bridle Road, St-Johns-Chapel - Ref 3/19/096
Attachments: 2022 09 27 CL - [REDACTED] - 3-19-096.pdf; CL Plan North Grain PBR 1-5000.pdf; CL Plan North Grain PBR 1-12,500.pdf
Follow Up Flag: Follow up
Flag Status: Completed

To Whom it may concern

Please find attached the consultation letter and maps for the abovementioned DMMO.

Kind regards

Josephine Upchurch

Definitive Map Officer
Access & Rights of Way
Neighbourhoods and Climate Change
County Hall
Durham
DH1 5UQ

Direct 03000 265341

Switchboard 03000 260000


www.durham.gov.uk/prow

Contact: Josephine Upchurch/Dagmar Richardson
Direct Tel: 03000 265341/ 265 340
email: Josephine.upchurch@durham.gov.uk
Dagmar.richardson@durham.gov.uk
Your ref:
Our ref: NCC/SH/ROW/JU/3/19/096



Byways and Bridleways Trust

27th September 2022



To Whom it may concern

Consultation – Wildlife and Countryside Act 1981 - Proposed Modification to the Definitive Map and Statement of Public Rights of Way to add a public bridleway – North Grain Public Bridle Road, St Johns Chapel (3/19/096)

I have received evidence in support of the council making a Modification Order to the Definitive Map and Statement under the provisions of Section 53 of the Wildlife and Countryside Act 1981. The evidence in support of the Right of Way is based on historical documentary evidence.

Under the provisions of Section 53 of the Wildlife and Countryside Act 1981 the County Council has a duty to keep the Definitive Map and Statement under continuous review and make appropriate modifications by Order.


I am currently seeking the views of local councillors, the Parish Council, affected landowners and user groups/organisations and will be pleased to include any comments you may wish to offer regarding the proposed modification to the Highways Committee. A draft report will be composed and will incorporate any views, objections and additional evidence submitted by those in receipt of this consultation.

Please submit your views, objections, support or additional evidence by Thursday 27th October 2022.

Please note that if you do make representations, then by virtue of the Local Government (Access to Information) Act 1985, the County Council may make them available for public inspection. Additionally, they may also be disclosable under the Freedom of Information Act 2000.

If you have any queries or wish to discuss the matter please contact me.

Your Sincerely



Josephine Upchurch
Definitive Map Officer

Access and Rights of Way Team, Neighbourhoods and Climate Change

Durham County Council, County Hall, Durham DH1 5UQ - Main Telephone 03000 260 000

Text Messaging Service 07860 093 073. www.durham.gov.uk

From: Josephine Upchurch
Sent: 27 September 2022 14:41
To: [REDACTED]
Cc: Dagmar Richardson
Subject: Consultation Letter - North Grain Public Bridle Road, St-Johns-Chapel - Ref 3/19/096
Attachments: 2022 09 27 CL - Mrs [REDACTED] (BHS Local) - 3-19-096.pdf; CL Plan North Grain PBR 1-5000.pdf; CL Plan North Grain PBR 1-12,500.pdf
Follow Up Flag: Follow up
Flag Status: Completed

Dear Mrs [REDACTED]

Please find attached the consultation letter and maps for the abovementioned DMMO.

Kind regards

Josephine Upchurch

Definitive Map Officer
Access & Rights of Way
Neighbourhoods and Climate Change
County Hall
Durham
DH1 5UQ

Direct 03000 265341

Switchboard 03000 260000
www.durham.gov.uk/prow

Contact: Josephine Upchurch/Dagmar Richardson
Direct Tel: 03000 265341/ 265 340
email: Josephine.upchurch@durham.gov.uk
Dagmar.richardson@durham.gov.uk
Your ref:
Our ref: NCC/SH/ROW/JU/3/19/096



Mrs [REDACTED]

27th September 2022

Dear Mrs [REDACTED]

Consultation – Wildlife and Countryside Act 1981 - Proposed Modification to the Definitive Map and Statement of Public Rights of Way to add a public bridleway – North Grain Public Bridle Road, St Johns Chapel (3/19/096)

I have received evidence in support of the council making a Modification Order to the Definitive Map and Statement under the provisions of Section 53 of the Wildlife and Countryside Act 1981. The evidence in support of the Right of Way is based on historical documentary evidence.

Under the provisions of Section 53 of the Wildlife and Countryside Act 1981 the County Council has a duty to keep the Definitive Map and Statement under continuous review and make appropriate modifications by Order.

I am currently seeking the views of local councillors, the Parish Council, affected landowners and user groups/organisations and will be pleased to include any comments you may wish to offer regarding the proposed modification to the Highways Committee. A draft report will be composed and will incorporate any views, objections and additional evidence submitted by those in receipt of this consultation.

Please submit your views, objections, support or additional evidence by Thursday 27th October 2022.

Please note that if you do make representations, then by virtue of the Local Government (Access to Information) Act 1985, the County Council may make them available for public inspection. Additionally, they may also be disclosable under the Freedom of Information Act 2000.

If you have any queries or wish to discuss the matter please contact me.

Your Sincerely

[REDACTED]
Josephine Upchurch
Definitive Map Officer

Access and Rights of Way Team, Neighbourhoods and Climate Change

Durham County Council, County Hall, Durham DH1 5UQ - Main Telephone 03000 260 000

Text Messaging Service 07860 093 073. www.durham.gov.uk

From: Josephine Upchurch
Sent: 27 September 2022 14:41
To: [REDACTED]
Cc: Dagmar Richardson
Subject: Consultation Letter - North Grain Public Bridle Road, St-Johns-Chapel - Ref 3/19/096
Attachments: 2022 09 27 CL - Mrs [REDACTED] (BHS Local) - 3-19-096.pdf; CL Plan North Grain PBR 1-5000.pdf; CL Plan North Grain PBR 1-12,500.pdf
Follow Up Flag: Follow up
Flag Status: Completed

Dear Mrs [REDACTED]

Please find attached the consultation letter and maps for the abovementioned DMMO.

Kind regards

Josephine Upchurch

Definitive Map Officer
Access & Rights of Way
Neighbourhoods and Climate Change
County Hall
Durham
DH1 5UQ

Direct 03000 265341

Switchboard 03000 260000
www.durham.gov.uk/prow

Contact: Josephine Upchurch/Dagmar Richardson
Direct Tel: 03000 265341/ 265 340
email: Josephine.upchurch@durham.gov.uk
Dagmar.richardson@durham.gov.uk
Your ref:
Our ref: NCC/SH/ROW/JU/3/19/096



Mrs [REDACTED]

27th September 2022

Dear Mrs [REDACTED]

Consultation – Wildlife and Countryside Act 1981 - Proposed Modification to the Definitive Map and Statement of Public Rights of Way to add a public bridleway – North Grain Public Bridle Road, St Johns Chapel (3/19/096)

I have received evidence in support of the council making a Modification Order to the Definitive Map and Statement under the provisions of Section 53 of the Wildlife and Countryside Act 1981. The evidence in support of the Right of Way is based on historical documentary evidence.

Under the provisions of Section 53 of the Wildlife and Countryside Act 1981 the County Council has a duty to keep the Definitive Map and Statement under continuous review and make appropriate modifications by Order.

I am currently seeking the views of local councillors, the Parish Council, affected landowners and user groups/organisations and will be pleased to include any comments you may wish to offer regarding the proposed modification to the Highways Committee. A draft report will be composed and will incorporate any views, objections and additional evidence submitted by those in receipt of this consultation.

Please submit your views, objections, support or additional evidence by Thursday 27th October 2022.

Please note that if you do make representations, then by virtue of the Local Government (Access to Information) Act 1985, the County Council may make them available for public inspection. Additionally, they may also be disclosable under the Freedom of Information Act 2000.

If you have any queries or wish to discuss the matter please contact me.

Your Sincerely

[REDACTED]
Josephine Upchurch
Definitive Map Officer

Access and Rights of Way Team, Neighbourhoods and Climate Change

Durham County Council, County Hall, Durham DH1 5UQ - Main Telephone 03000 260 000
Text Messaging Service 07860 093 073. www.durham.gov.uk

From: Josephine Upchurch
Sent: 27 September 2022 14:41
To: [REDACTED] uk
Cc: Dagmar Richardson
Subject: Consultation Letter - North Grain Public Bridle Road, St-Johns-Chapel - Ref 3/19/096
Attachments: 2022 09 27 CL - Ms [REDACTED] (Open Spaces) - 3-19-096.pdf; CL Plan North Grain PBR 1-12,500.pdf; CL Plan North Grain PBR 1-5000.pdf

Follow Up Flag: Follow up
Flag Status: Completed

Dear Ms [REDACTED]

Please find attached the consultation letter and maps for the abovementioned DMMO.

Kind regards

Josephine Upchurch

Definitive Map Officer
Access & Rights of Way
Neighbourhoods and Climate Change
County Hall
Durham
DH1 5UQ

Direct 03000 265341

Switchboard 03000 260000
www.durham.gov.uk/prow

Contact: Josephine Upchurch/Dagmar Richardson
Direct Tel: 03000 265341/ 265 340
email: Josephine.upchurch@durham.gov.uk
Dagmar.richardson@durham.gov.uk
Your ref:
Our ref: NCC/SH/ROW/JU/3/19/096



27th September 2022

Ms [REDACTED]

Dear Ms [REDACTED]

Consultation – Wildlife and Countryside Act 1981 - Proposed Modification to the Definitive Map and Statement of Public Rights of Way to add a public bridleway – North Grain Public Bridle Road, St Johns Chapel (3/19/096)

I have received evidence in support of the council making a Modification Order to the Definitive Map and Statement under the provisions of Section 53 of the Wildlife and Countryside Act 1981. The evidence in support of the Right of Way is based on historical documentary evidence.

Under the provisions of Section 53 of the Wildlife and Countryside Act 1981 the County Council has a duty to keep the Definitive Map and Statement under continuous review and make appropriate modifications by Order.

I am currently seeking the views of local councillors, the Parish Council, affected landowners and user groups/organisations and will be pleased to include any comments you may wish to offer regarding the proposed modification to the Highways Committee. A draft report will be composed and will incorporate any views, objections and additional evidence submitted by those in receipt of this consultation.

Please submit your views, objections, support or additional evidence by Thursday 27th October 2022.

Please note that if you do make representations, then by virtue of the Local Government (Access to Information) Act 1985, the County Council may make them available for public inspection. Additionally, they may also be disclosable under the Freedom of Information Act 2000.

If you have any queries or wish to discuss the matter please contact me.

Your Sincerely

[REDACTED]
Josephine Upchurch
Definitive Map Officer

Access and Rights of Way Team, Neighbourhoods and Climate Change

Durham County Council, County Hall, Durham DH1 5UQ - Main Telephone 03000 260 000
Text Messaging Service 07860 093 073. www.durham.gov.uk

From: Josephine Upchurch
Sent: 27 September 2022 14:41
To: [REDACTED].com
Cc: Dagmar Richardson
Subject: Consultation Letter - North Grain Public Bridle Road, St-Johns-Chapel - Ref 3/19/096
Attachments: 2022 09 27 CL - Mr [REDACTED] (Ramblers) - 3-19-096.pdf; CL Plan North Grain PBR 1-12,500.pdf; CL Plan North Grain PBR 1-5000.pdf

Follow Up Flag: Follow up
Flag Status: Completed

Dear Mr [REDACTED]

Please find attached the consultation letter and maps for the abovementioned DMMO.

Kind regards

Josephine Upchurch

Definitive Map Officer
Access & Rights of Way
Neighbourhoods and Climate Change
County Hall
Durham
DH1 5UQ

Direct 03000 265341

Switchboard 03000 260000
www.durham.gov.uk/prow

Contact: Josephine Upchurch/Dagmar Richardson
Direct Tel: 03000 265341/ 265 340
email: Josephine.upchurch@durham.gov.uk
Dagmar.richardson@durham.gov.uk
Your ref:
Our ref: NCC/SH/ROW/JU/3/19/096



27th September 2022

Dear Mr [REDACTED]

Consultation – Wildlife and Countryside Act 1981 - Proposed Modification to the Definitive Map and Statement of Public Rights of Way to add a public bridleway – North Grain Public Bridle Road, St Johns Chapel (3/19/096)

I have received evidence in support of the council making a Modification Order to the Definitive Map and Statement under the provisions of Section 53 of the Wildlife and Countryside Act 1981. The evidence in support of the Right of Way is based on historical documentary evidence.

Under the provisions of Section 53 of the Wildlife and Countryside Act 1981 the County Council has a duty to keep the Definitive Map and Statement under continuous review and make appropriate modifications by Order.

I am currently seeking the views of local councillors, the Parish Council, affected landowners and user groups/organisations and will be pleased to include any comments you may wish to offer regarding the proposed modification to the Highways Committee. A draft report will be composed and will incorporate any views, objections and additional evidence submitted by those in receipt of this consultation.

Please submit your views, objections, support or additional evidence by Thursday 27th October 2022.

Please note that if you do make representations, then by virtue of the Local Government (Access to Information) Act 1985, the County Council may make them available for public inspection. Additionally, they may also be disclosable under the Freedom of Information Act 2000.

If you have any queries or wish to discuss the matter please contact me.

Your Sincerely

[REDACTED]
Josephine Upchurch
Definitive Map Officer

Access and Rights of Way Team, Neighbourhoods and Climate Change

Durham County Council, County Hall, Durham DH1 5UQ - Main Telephone 03000 260 000

Text Messaging Service 07860 093 073. www.durham.gov.uk