

Delegated Decision

1 July 2024

Temporary Traffic Regulation Order

Ordinary Decision/Key Decision No.



Report of NEIGHBOURHOODS & CLIMATE CHANGE

Paul Anderson – Strategic Highways Manager, Technical Services

Electoral division(s) affected:

Elvet & Gilesgate Ward: Cllr D Freeman, Cllr R Ormerod

Purpose of the Report

To consider a request for temporary traffic regulation by Order on Wednesday 14 August 2024 for the purpose of enabling Station Approach to Tenter Terrace footbridge approach and deck resurfacing works in Durham.

Recommendation

It is recommended that the Council exercises its powers under the Road Traffic Regulation Act 1984 to effect a Temporary Traffic Regulation Order to facilitate the proposed works

Background

Works are proposed by DCC to undertake stepped approach and deck resurfacing works within the confines of the highway.

Options

Other traffic management arrangements have been considered and the most appropriate method is for temporary footbridge closure for around 10 days.

Recommendation

The recommendation is approved and that following, consultations with the Chief of Police, arrangements be made to progress the advertising of Public Notices and sealing of an Order.

Contact: Steven Galloway

Tel: 03000 267095

Appendix 1: Implications

Legal Implications

TTRO checked, prepared and advertised via Legal Services

Finance

Costs to be charged to the scheme/applicant.

Consultation

Chief of Police, Local Members, Public Transport Providers (via the Public Transport Team)

Equality and Diversity / Public Sector Equality Duty

N/A

Human Rights

No impact

Crime and Disorder

N/A

Climate Change

N/A

Staffing

Network Management Team

Accommodation

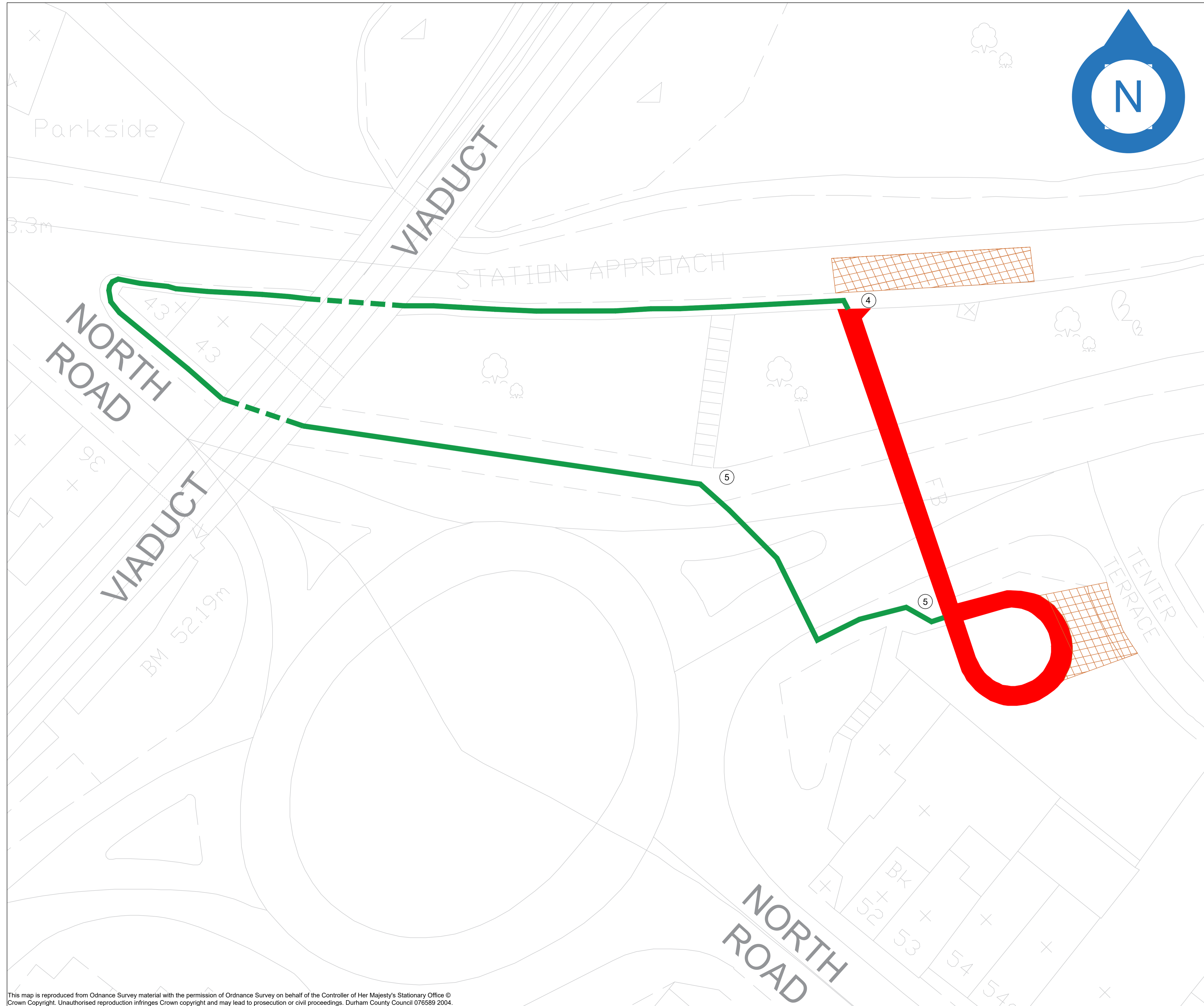
N/A

Risk



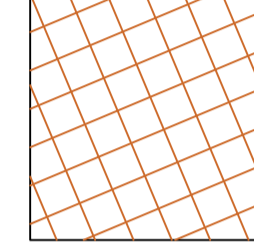
N/A



Procurement

Advertising in a public newspaper with costs recharged to the scheme/applicant



KEY

-  FOOT BRIDGE (CLOSED)
-  DIVERSION ROUTE
-  CONTRACTOR PARKING AREAS FOR VEHICLES USED DIRECTLY IN CONNECTION WITH THE WORKS.

Ref No	Sign Face	Sign Diag. No.	Sign Size
4		2702	1050 x 750
5		2702 (Variant)	1050 x 750

Information given with regard to signs is given for general guidance and may be subject to change.



CORPORATE DIRECTOR
REGENERATION & LOCAL SERVICES
COUNTY HALL
DURHAM
DH1 5 UQ
Tel: 03000 261000 www.Durham.gov.uk

Project
**B008 STATION APPROACH FOOTBRIDGE
- RESURFACING SCHEME.**

Drawing
**PROPOSED DIVERSION ROUTE &
PARKING AREAS**

Drawn : MB	Date: AUGUST 2023
Designed : MB	Date: AUGUST 2023
Checked : BMJ	Date: AUGUST 2023
Approved : BMJ	Date: AUGUST 2023

Drawing No.	Revision
1488508 - DCC -SE - 02 - 02	0/-

Location
DURHAM CITY
Drawing Scale: NOT TO SCALE
Original Sheet Size A1
DO NOT SCALE FROM DRAWING

This map is reproduced from Ordnance Survey material with the permission of Ordnance Survey on behalf of the Controller of Her Majesty's Stationary Office © Crown Copyright. Unauthorised reproduction infringes Crown copyright and may lead to prosecution or civil proceedings. Durham County Council 076589 2004.

Drawing file path & name K:\bridges_misc\ACAD\2023-2024\01 Projects\1488508_F008 Station Approach Footbridge\6. Drawings\1488508_F008 Station Approach FB_GA23_001.dwg
Plotted by & date Mike Benson 07/08/2023 11:47 AM